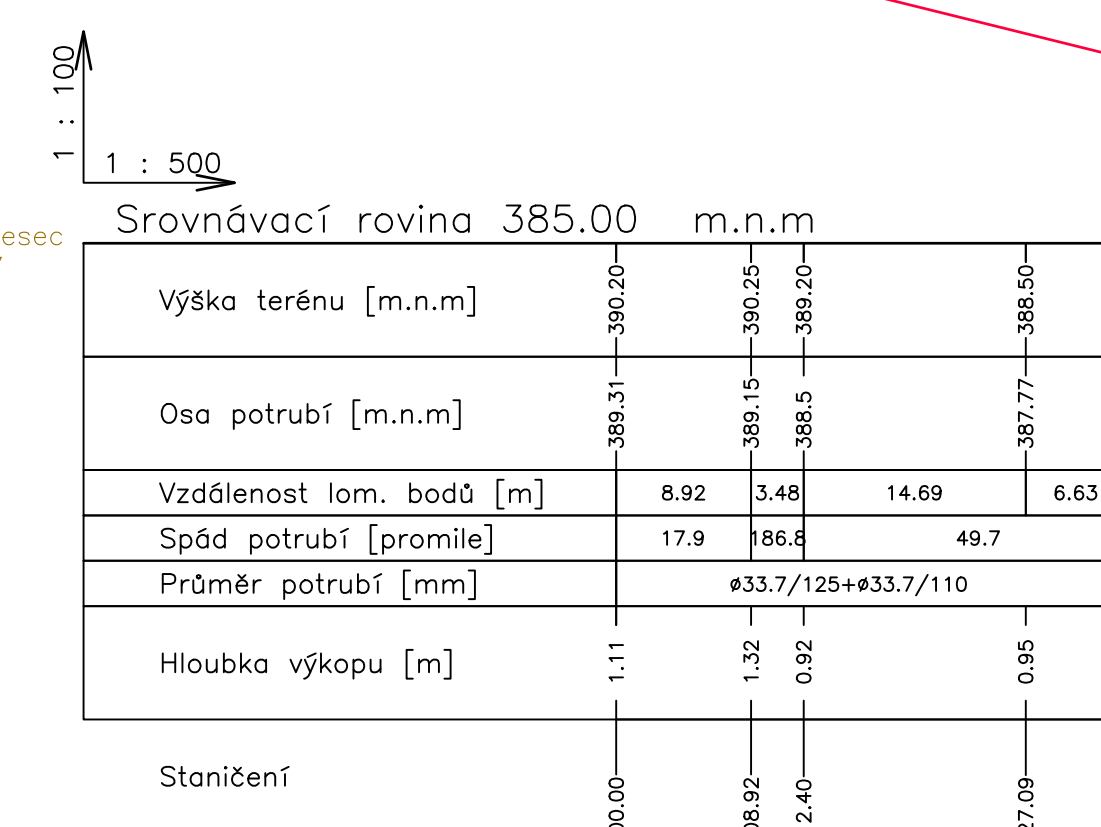
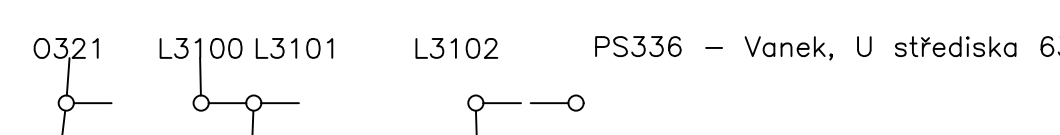

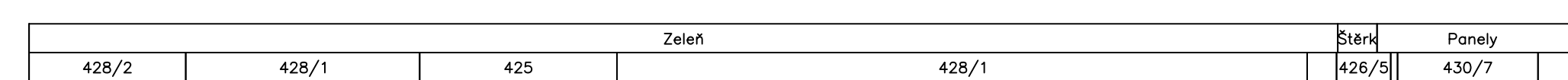
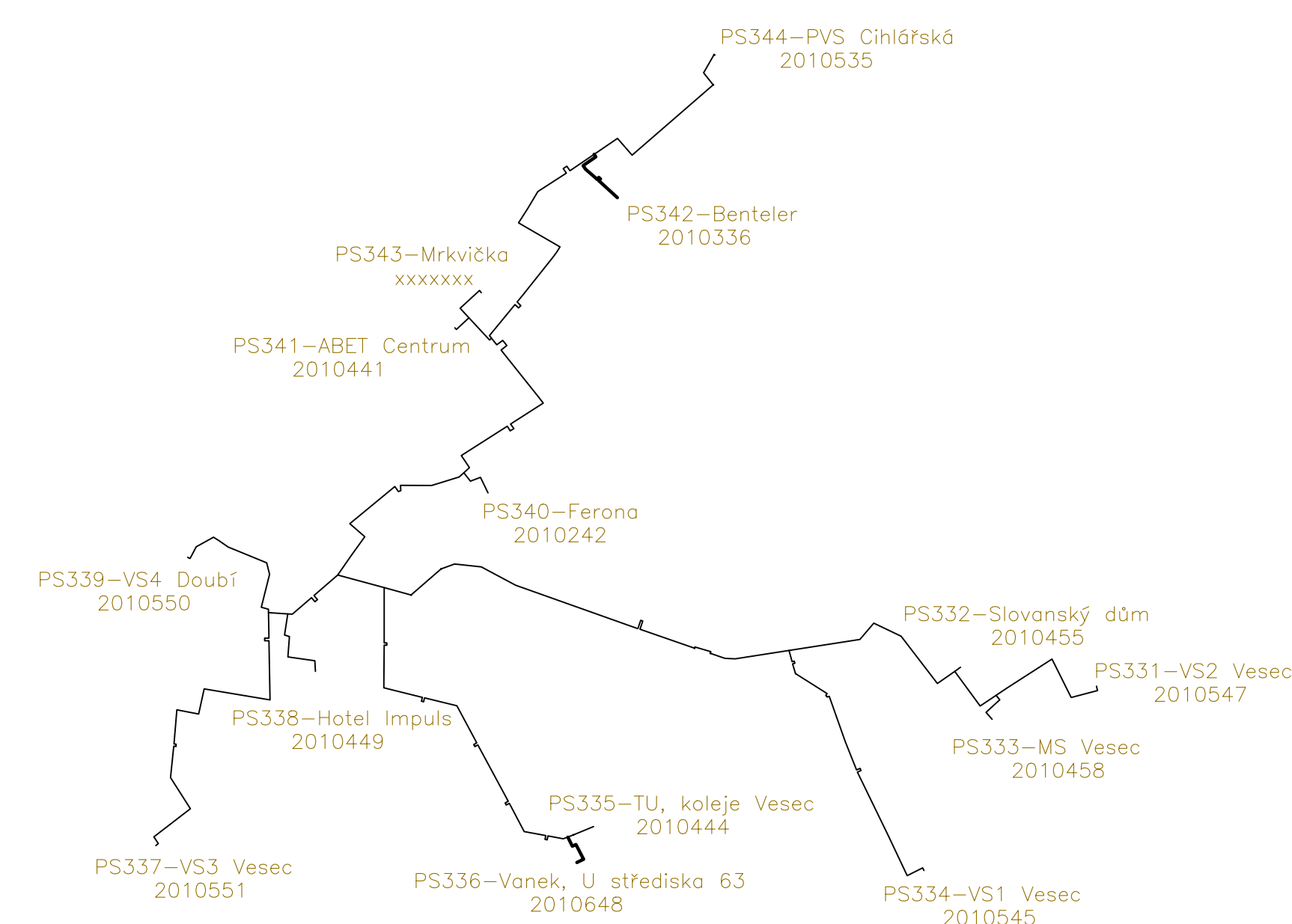





The diagram shows a cross-section of a road construction project. At the top left, there is a scale bar indicating a ratio of 1 : 500. Below the scale bar, the text "Srovnávací rovina 370.00 m.n.m" is written. The main part of the diagram consists of a series of connected line segments representing the ground profile and proposed construction levels. Key elevation points are labeled along the vertical axis: 370.00, 376.31, 376.40, 376.41, 376.50, 376.72, 376.81, 376.89, 380.56, 380.57, 380.58, 380.59, 380.60, 380.61, 380.62, 380.63, 380.64, 380.65, 380.66, 380.67, 380.68, 380.69, 380.70, 380.71, 380.72, 380.73, 380.74, 380.75, 380.76, 380.77, 380.78, 380.79, 380.80, 380.81, 380.82, 380.83, 380.84, 380.85, 380.86, 380.87, 380.88, 380.89, 380.90, 380.91, 380.92, 380.93, 380.94, 380.95, 380.96, 380.97, 380.98, 380.99, 381.00. Dimensions are indicated between various points: 2.68, 13.57, 3.80, 14.61, 23.20, 53.8, -228.4, -57.4, #60.3/160+##60.3/140, 1.56, 14.65.



3	2.3.2023	Doplnění sekčních armatur	Ing. Mrázek J.
2	27.2.2023	Sekční armatury	Bc. Běhounek A.
1	3.2.2023	Změna provedení nadzemní/podzemní	Bc. Běhounek A.
Číslo revize	Datum	Popis změny	Vypracoval

Zhotovitel:			Investor:		
			Teplárna Liberec, a.s. Tr. Fr. Milady Horákové 641/34a 460 01 Liberec		
Novosécká 3370 415 01 Topolice www.sitez.cz					
Vyracoval	Ing. Mrázek J.		Zakázkové číslo	22-067	
			Datum	04.01.2023	
Kontroloval	Ing. Běhounek J.		Stupeň	DPS	
			Měřítko	1:100, 1:500	
Akce:	Revitalizace CZT Liberec – GreenNet III D6 – Cihlářská – Vesec D6.1 – InO 301.1 – Horkovod				
Období:	Podélný profil 3		Por. číslo :	7.3	Poré : 1